









**Legend**

-  NRM Regional Boundaries
-  Pastoral Clearing Line
-  On Ground Outputs
-  Resource Assessment
-  Capacity Building
-  Planning Outputs
-  Indicates multiple outputs at the same location

## South Coast NRM Region Strategy and Investment Plan Outputs



Projection UTM Zone 50 Datum GDA94

DISCLAIMER: While all reasonable care has been taken in the preparation of the material in this document, the Western Australian Government and its officers accept no responsibility for any errors or omissions it may contain, whether caused by negligence, or otherwise, or for any loss, however caused, sustained by any person who relies on it.

**Notes:**

Investment sites are limited to on-ground activities provided by the regional NRM groups for inclusion in the State database.

These include projects carried out under the following programs subject to, or replacing, programs funded through State and Commonwealth bilateral agreements:

- Natural Heritage Trust (NHT and NHT2)
- National Action Plan for Salinity and Water Quality
- National Landcare Program (NLP) - inc. Bushcare & Coastcare
- Caring for Our Country

Seven projects in the NRM footprints database are not represented on the map. These include:

- Four Planning output which have not been mapped.
- Three Capacity Building outputs which relate to the entire region were also excluded.

