







South West Catchment Council NRM Strategy and Investment Plan Outputs

Legend

-  Pastoral Region
-  Capacity Building
-  Resource Assessment
-  On Ground Outputs
-  Planning Outputs
-  Indicates multiple outputs at the same location

Notes:
Investment sites are limited to on-ground activities provided by the regional NRM groups for inclusion in the State database.

These include projects carried out between 1998 and 2008 under the following programs subject to, or replacing, programs funded through State and Commonwealth bilateral agreements:

- Natural Heritage Trust (NHT and NHT2)
- National Action Plan for Salinity and Water Quality
- National Landcare Program (NLP) - inc. Bushcare & Coastcare
- Caring for Our Country

Four Government Agency related projects in the NRM footprints database are not represented on the map. These include:

- Two Resource Assessment outputs which extend across the entire region.
- Two Capacity Building outputs which also relate to the entire region.

DISCLAIMER: While all reasonable care has been taken in the preparation of the material in this document, the Western Australian Government and its officers accept no responsibility for any errors or omissions it may contain, whether caused by negligence, or otherwise, or for any loss, however caused, sustained by any person who relies on it.

